





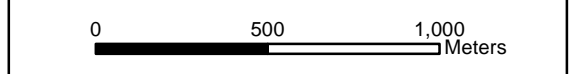
Project Name: TERIC Power eReserve 3 Site
 Document Title: 19003-SLO-0001 – Public Consultation Map
 Scale: Not to scale



Key:

-  Site Boundary SE 2-73-5 W6M
-  Major Road
-  Secondary Road
-  Waterbody

Coordinate System: NAD 83 UTM Zone 11N



Client: TERIC Power Ltd.
 Drawing by: Green Cat Renewables Canada Corp.

Document ID: Figure 1
 Version: 1.0
 Author: NE
 Checked by: CM
 Approved by: SW
 Date: 28/10/2020

©Green Cat Renewables Canada Corp

Source: Esri, DigitalGlobe, GeoEye, Earthstar Geographics, CNES/Airbus DS, USDA, USGS, AeroGRID, IGN and the GIS User Community